

Spatial Data for Smart City

Mr. Thomas Chan, JP

Director of Lands Department



Policy Address

2015

Smart City

2016

Smart City

2017

Smart City

Common Spatial Data
Infrastructure

Building Information
Modelling







3D Digital Map

Enriched Land
Information
Database

Common
Spatial Data
Infrastructure

Our Spatial Data Support Smart Hong Kong



3D Digital Map

3D Framework



Satellite Positioning Reference Station Network
(SatRef)



3D Digital Map

3D Framework

3D City Model




Vehicle Mobile Mapping System (VMMS)



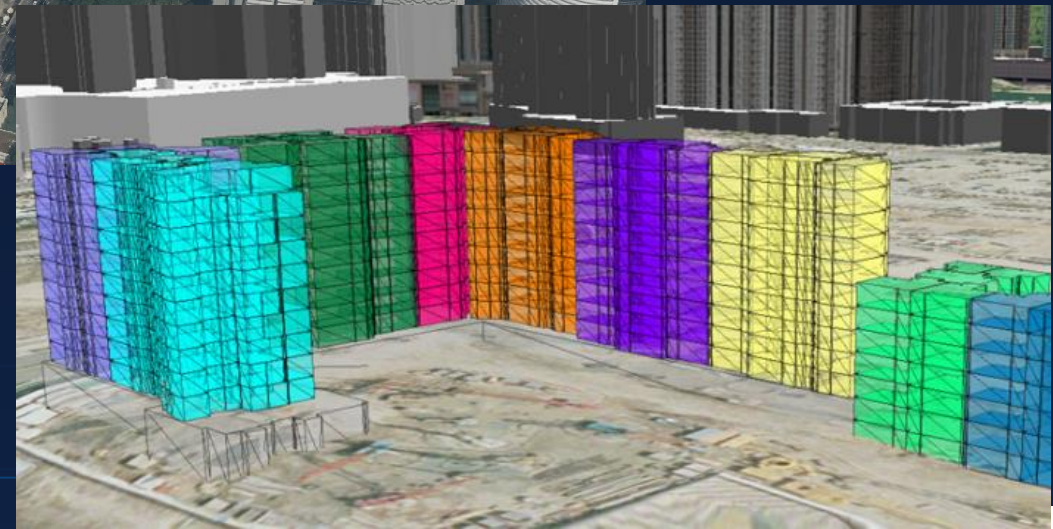
3D Digital Map

3D Framework


3D City Model



3D Model



3D Floor and Unit




3D Digital Map

3D Framework

3D City Model

3D Land Record





3D Digital Map

3D Framework

3D City Model

3D Land Record

3D Pedestrian
Network





Enriched Land Information Database

Enriched Land Information Database

To Enrich the Content and Completeness of
Land Information Database



Enriched Land Information Database

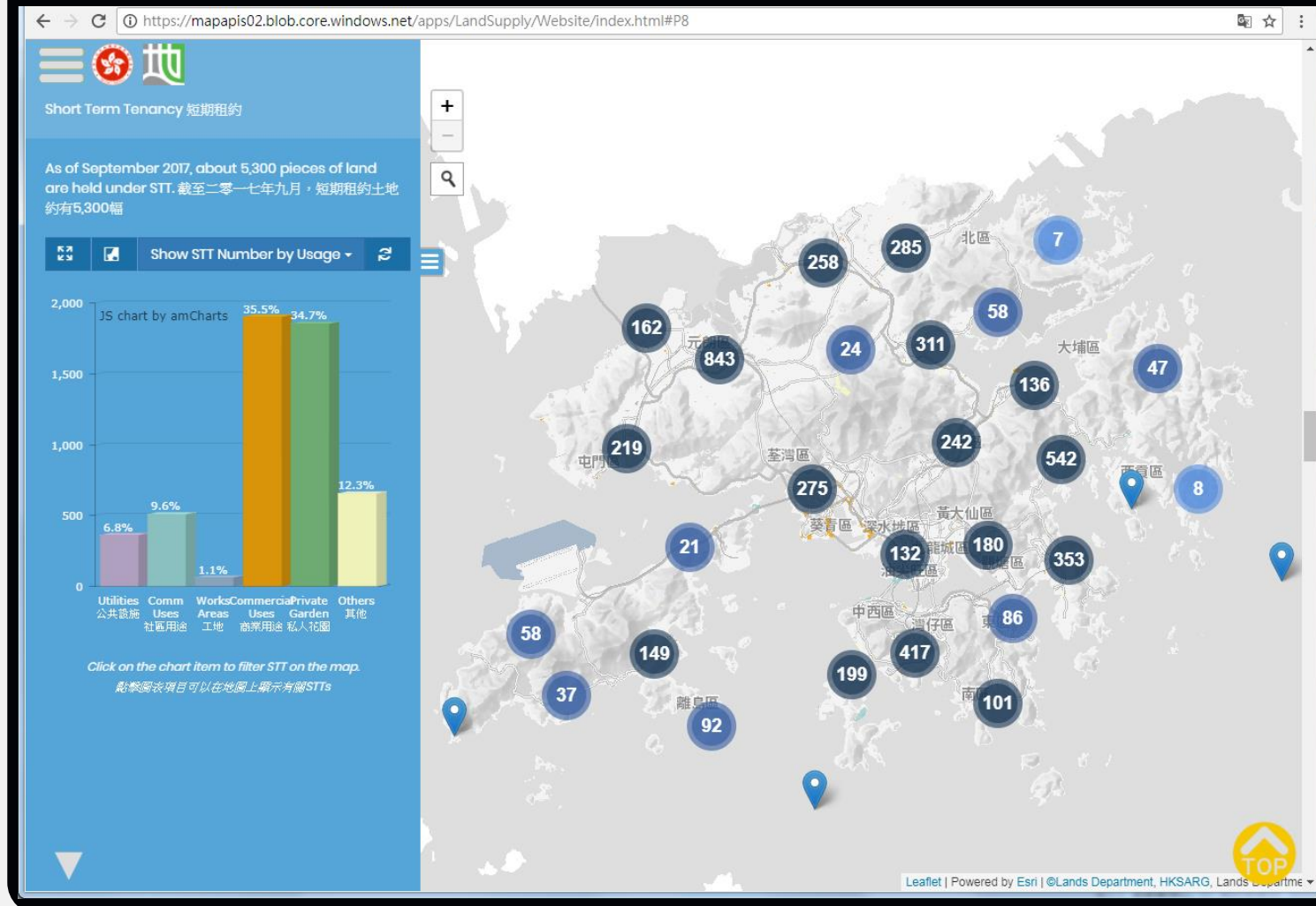
To Show Changes Using UAV Images for Land Control

2016-03-08



Enriched Land Information Database

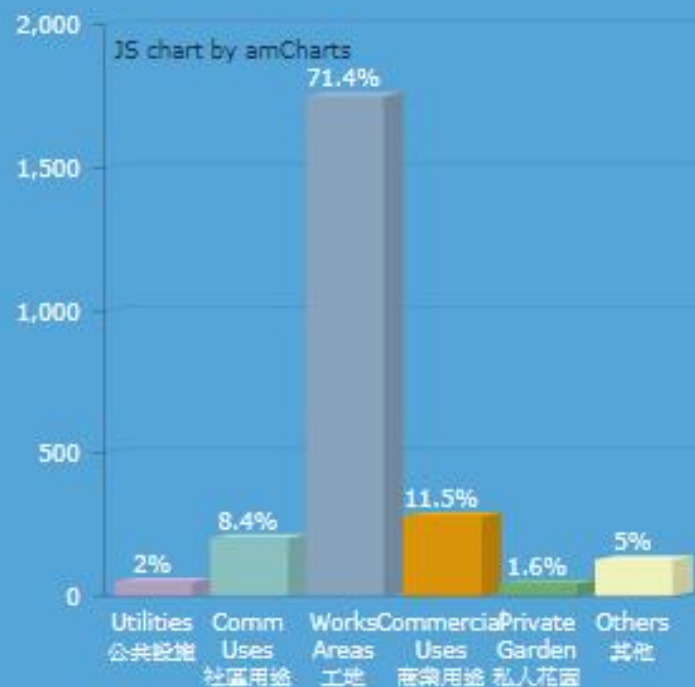
To Support Land Supply Analysis



Short Term Tenancy 短期租約

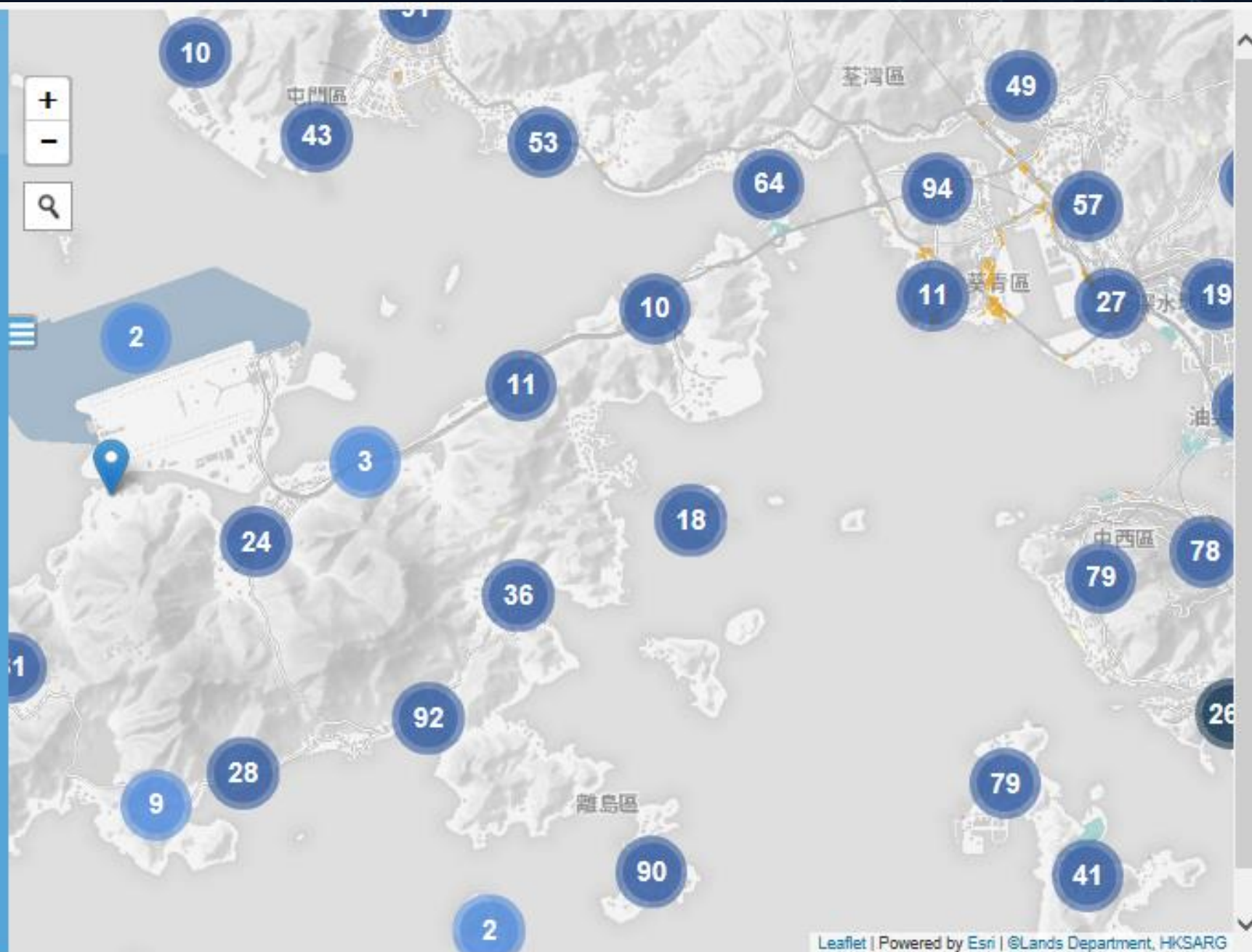
As of September 2017, a total area of about 2,450 hectares (ha) of land is held under STT. 截至二零一七年九月，短期租約土地總面積約有2,450公頃

Show STT Area by Usage ▾



Click on the chart item to filter STT on the map.

點擊圖表項目可以在地圖上顯示有關STT。



Leaflet | Powered by Esri | ©Lands Department, HKSARG

Web Viewer Terms | Privacy & Cookies

Edit

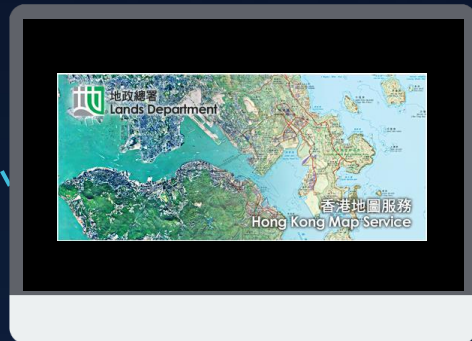
Enriched Land Information Database

Online Mapping Services

To Citizens



GeoInfo Map



Hong Kong Map Service



MyMapHK



MyKE



Common Spatial Data Infrastructure (CSDI)

Common Spatial Data Infrastructure (CSDI)

To foster a “joined-up government” and “spatially enabled society”



as convener of CSDI Data
and Technical Standards
Working Group



will coordinate with
departments to establish
data standards for
framework spatial data



will engage a consultancy
service to devise workflow,
mechanism and
architecture of a CSDI
portal to foster data sharing

Common Spatial Data Infrastructure (CSDI)

Map API



An aerial photograph of a city skyline, likely Hong Kong, featuring a mix of high-rise buildings and green spaces. The image is overlaid with a semi-transparent blue filter. The text is positioned in the lower right quadrant of the image.

Information-rich Spatial Data

facilitates the community to build
more innovative and smart
applications for the City